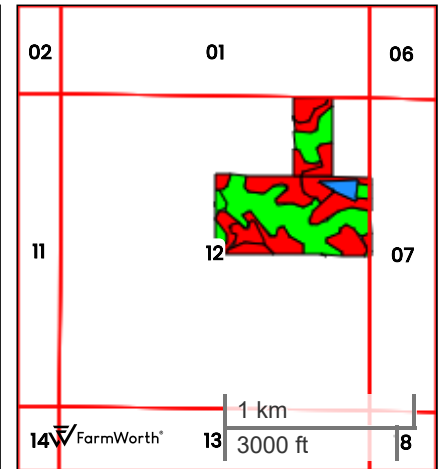
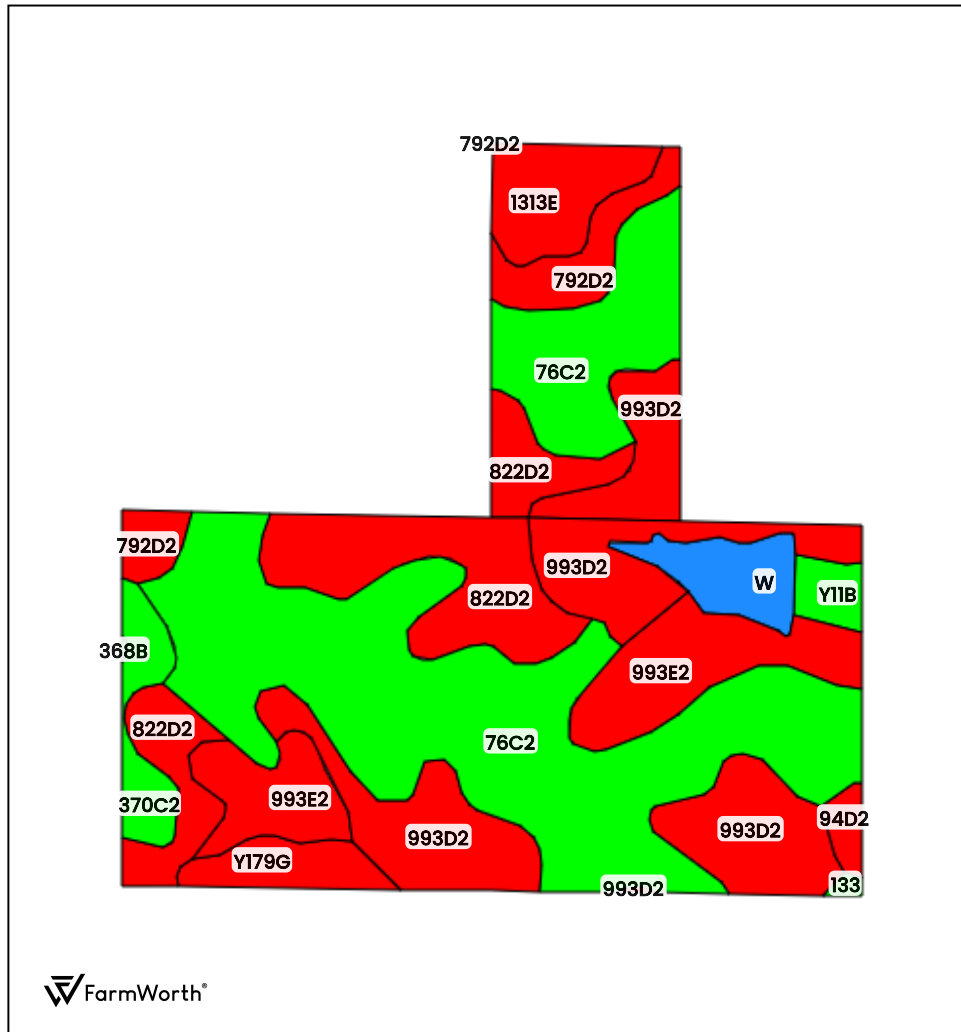




MARVIN SPEAR  
TOTAL SOILS




County: **Warren County, IA**  
Location: **12-74N-24W**  
Township: **Squaw**  
Acres: **102.40**  
Date: **07/17/2025**



Field borders obtained from Farm Service Agency  
as of 2008

FarmWorth, LLC makes no representations or warranties, express or implied, as to the accuracy of any information, data, numerical values, boundaries, or any other information generated through the use of FarmWorth.com. User is solely responsible for independently investigating and determining all information provided through FarmWorth.com prior to use and waives any and all claims against FarmWorth, LLC for any inaccuracies or inconsistencies in the information and/or data.

Code	Description	Acres	% of field	IA CSR2	Overall NCCPI	Soil Class (Irr)	Soil Class (Non-Irr)	Drainage Class
76C2	Ladoga silt loam, dissected till plain, 5 to 9 percent slopes, eroded	40.48	39.53 %	75	77	-	3	Moderately well drained
993D2	Armstrong-Gara loams, 9 to 14 percent slopes, moderately eroded	19.45	18.99 %	23	70	-	4	Somewhat poorly drained
822D2	Lamoni silty clay loam, 9 to 14 percent slopes, eroded	13.79	13.46 %	10	58	-	4	Somewhat poorly drained
993E2	Armstrong-Gara loams, 14 to 18 percent slopes, moderately eroded	9.99	9.76 %	17	65	-	6	Somewhat poorly drained
792D2	Armstrong loam, 9 to 14 percent slopes, moderately eroded	4.12	4.03 %	7	67	-	4	Somewhat poorly drained
1313E	Munterville silt loam, 14 to 18 percent slopes	4.11	4.02 %	25	59	-	7	Moderately well drained
W	Water	3.06	2.99 %	0	0	-	-	-
370C2	Sharpsburg silty clay loam, 5 to 9 percent slopes, eroded	2.65	2.59 %	80	82	-	3	Moderately well drained
Y179G	Gara loam, dissected till plain, 25 to 40 percent slopes	2.53	2.47 %	5	18	-	7	Well drained
Y11B	Colo, occasionally flooded-Ely silty clay loams, dissected till plain, 2 to 5 percent slopes	1.26	1.23 %	80	86	-	2	Poorly drained
94D2	Mystic-Caleb complex, 9 to 14 percent slopes, moderately eroded	0.76	0.74 %	25	75	-	4	Somewhat poorly drained
133	Colo silty clay loam, deep loess, 0 to 2 percent slopes, occasionally flooded	0.17	0.17 %	78	81	-	2	Poorly drained

Code	Description	Acres	% of field	IA CSR2	Overall NCCPI	Soil Class (Irr)	Soil Class (Non-Irr)	Drainage Class
368B 	Macksburg silty clay loam, 2 to 5 percent slopes	0.03	0.03 %	89	87	-	2	Somewhat poorly drained
Average:				41.8	67.3			

IA has updated the CSR values for each county to CSR2.  
Soils data provided by USDA and NRCS.